

SUPPLEMENT
TO THE
NEW ZEALAND GAZETTE

OF
THURSDAY, DECEMBER 15, 1921.

Published by Authority.

WELLINGTON, TUESDAY, DECEMBER 20, 1921.

Urban Areas.

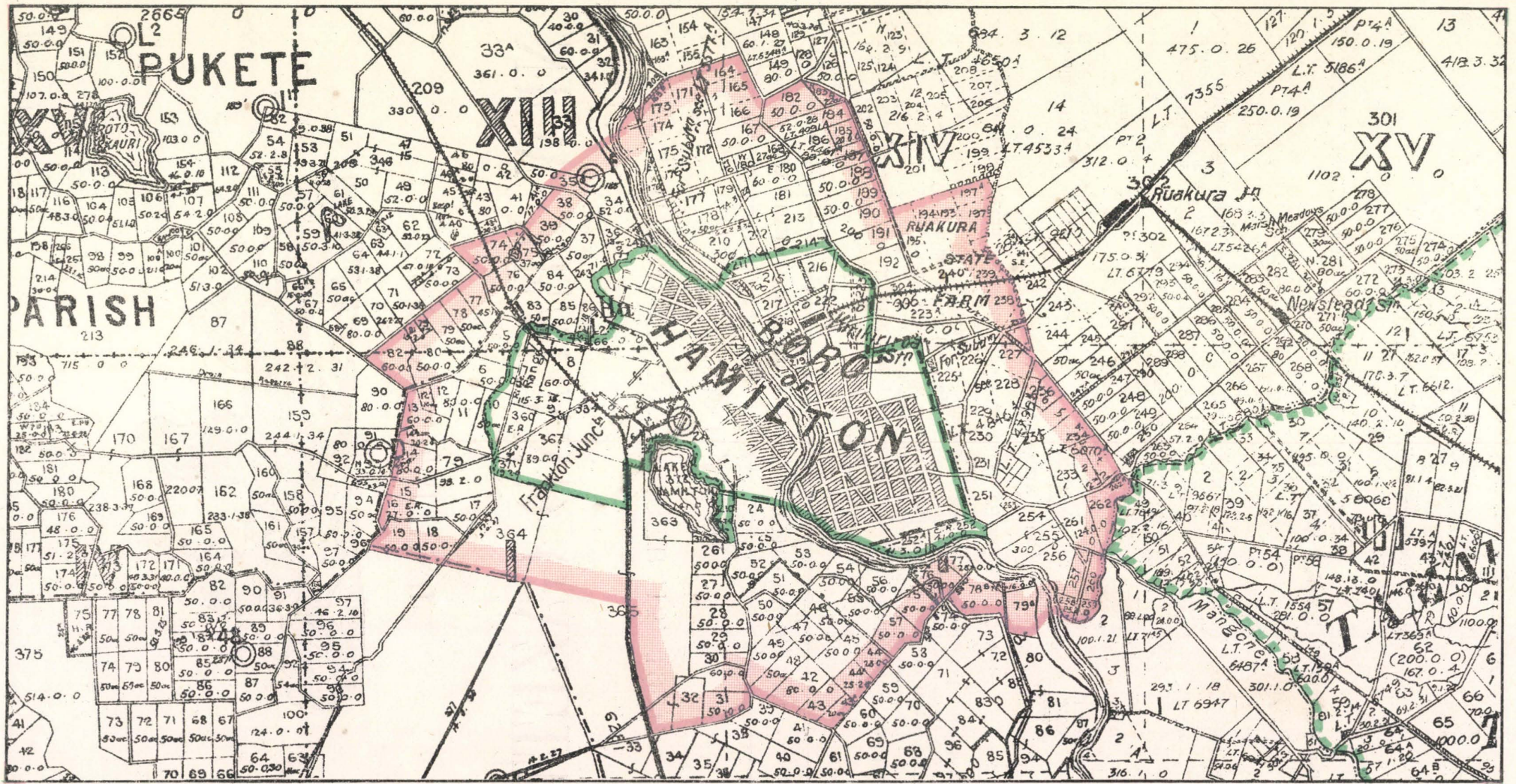
FOR the purposes of population statistics, vital statistics, &c., metropolitan areas were delineated in 1916 at each of the four chief centres, and suburban areas at nine of the secondary centres. The names "metropolitan area" and "suburban area" are now replaced by the uniform title of "urban area." As a result of the Census of 1921 (17th April), it has been found necessary to create urban areas at Hamilton and Hastings. Maps showing the boundaries of the areas are published herewith for general information.

The populations (excluding Maoris) as ascertained at the Census were as follows :—

HAMILTON URBAN AREA.						Males.	Females.	Total.
Hamilton Borough	5,751	5,690	11,441
Remainder of Urban Area	1,262	1,095	2,357
Totals	7,013	6,785	13,798
HASTINGS URBAN AREA.								
Hastings Borough	4,520	4,595	9,115
Havelock North Town District	442	732	1,174
Remainder of Urban Area	1,349	1,352	2,701
Totals	6,311	6,679	12,990

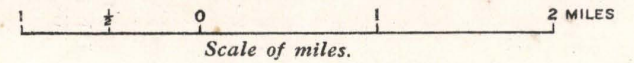
MALCOLM FRASER, Government Statistician.

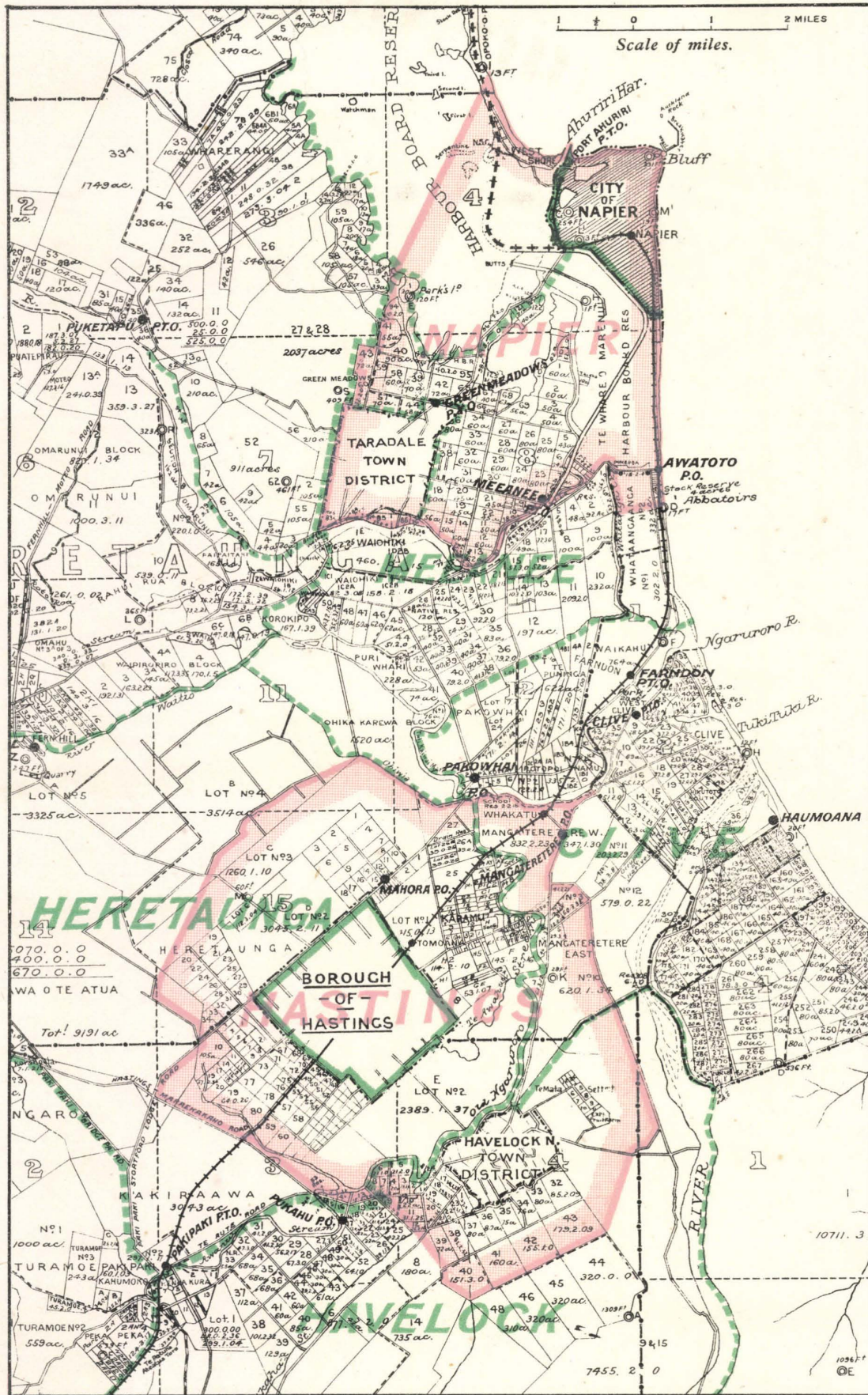
Census and Statistics Office, Wellington, 19th December, 1921.



- Urban area boundaries
- Borough boundaries ...
- Tamahere Road District boundaries ...

Map showing the Boundaries of the
HAMILTON URBAN AREA
 for the Purposes of Population and Vital Statistics.





Map showing the Boundaries of the
**URBAN AREAS OF
 NAPIER AND HASTINGS**
 for the Purposes of Population and Vital Statistics.

Urban area boundaries ... [Pink shaded area]
 Borough boundaries ... [Green shaded area]
 District boundaries ... [Black line]